2023


GPS Map Camera
Uttaranalakolavai Hantha, Karnataka, India
H3RM+4W5, Hassan - Periyapatna Rd,
Uttaranalakolavai Hantha, Karnataka 573150, India
Lat 12.590384°
Long 76.085153°
24/05/23 12:58 PM GMT +05:30
Google

GPS Map Camera
Keralapura, Karnataka, India
H5JG+H7R, SH 85, Keralapura, Karnataka 573136, India
Lat 12.581518°
Long 76.17564°
24/05/23 11:12 AM GMT +05:30
Google

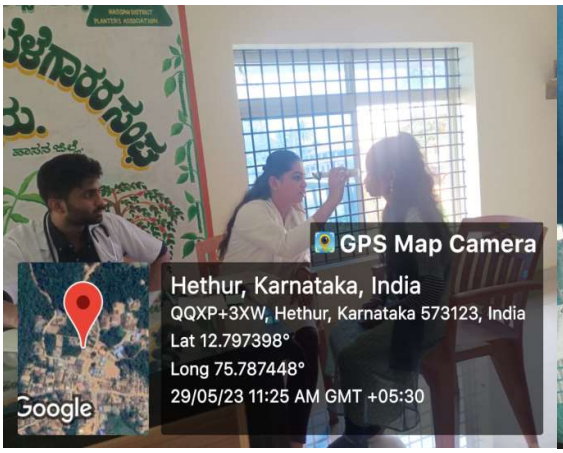
GPS Map Camera
Hethur, Karnataka, India
QQXP+3XW, Hethur, Karnataka 573123, India
Lat 12.797398°
Long 75.787448°
29/05/23 11:25 AM GMT +05:30
Google

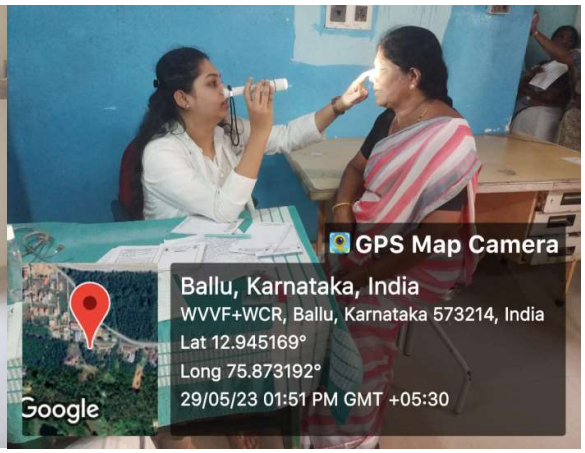
GPS Map Camera
Ballu, Karnataka, India
WVVF+WCR, Ballu, Karnataka 573214, India
Lat 12.945169°
Long 75.873192°
29/05/23 01:51 PM GMT +05:30
Google